




A VOYAGE TO VIET NAM

LET'S GET READY FOR THIS
FANTASTIC SUMMER TRIP



PRESENTED BY TEAM B: POWER RANGERS

TABLE OF CONTENTS



01 INTRODUCTION

04 SOUTHERN VIETNAM

02 NORTHERN VIETNAM

05 CONCLUSION

03 CENTRAL VIETNAM



WHERE IS VIETNAM?

- Located at the Eastern edge of the Indochinese Peninsula
- One of the South East Asian countries
- 58 provinces & 5 municipalities
- 331,699 square kilometres
- Highest point: Fansipan (3,144 metres)
- Capital: Ha Noi
- Biggest city: Ho Chi Minh City


NORTHERN VIETNAM



- Total area: 109,942.9 km²
- The Red Delta River is where the Vietnamese culture originated over 2,000 years ago
- Climate: Monsoonal with 4 distinct seasons



HA NOI



Hoan Kiem Lake



Temple of Literature



Hanoi





HOA LU ANCIENT CAPITAL



TRANG AN COMPLEX




- **Trang An**: an eco-tourism area located in the Trang An World Heritage Complex in Ninh Binh province
- The complex of Trang An: **Tam Coc - Bich Dong - Hoa Lu ancient capital - Hoa Lu special-use forest**

=> Since 2014:

- + Important **national monument** by the Vietnamese Government
- + Recognized by UNESCO as a **Dual World Heritage**





- With a history of more than 1000 years, Hoa Lu Ancient Capital is a place to store historical relics through many ages
- The Hoa Lu Ancient Capital is one of the 4 created areas of the Trang An Complex related to the careers of historical figures of the 3 dynasties Dinh, Tien Le and Ly

CENTRAL VIETNAM



- Central Vietnam includes **3 administrative regions**:
 - North Central Coast
 - South Central Coast
 - Central Highlands (*ethnic minorities*)
- **3** out of UNESCO's seven World Heritage Sites in Vietnam, namely: **Phong Nha - Ke Bang National Park (2003)**, **Complex of Hue Monuments (1993)** and **Citadel of the Ho Dynasty (2011)**



CLIMATE

NORTH



24 to 25 °C

- Winters: cold, cloudy
- Summers: hot, dry

SOUTH


25 to 27 °C

- Winters: warm, sunny
- Summers: hot, dry

HIGHLANDS

21 to 23 °C

- 
- Winters: dry
 - Summers: high rainfall





LIFESTYLE

- **Linguistic affiliation:** Variations exist between regions: **tones, accents, and vocabulary.**
- **Characteristics:**
 - industrious, tolerant, hardworking, studious, and short-tempered.
 - Women in Central Vietnam have a very high endurance, modest, **live a closed life.**



Hue

A PLACE TO EMBRACE





OVER 100

PAGODAS



PALACES



TEMPLES



TOMBS



THE HUE CITADEL

- **143 years** as the capital of the Nguyen dynasty – the last monarch dynasty.
- **UNESCO World Heritage in 1993**





HUE TEMPLE OF LITERATURE

- Once for **the best scholars**
- Built **in Hanoi** under **the Ly Dynasty**.
- Then **constructed** in the **Nguyen dynasty**.



WELCOME TO

Da Nang





DA NANG

South Central




Danang

the most important **port city** of Vietnam

CULTURE

- Many places that once belonged to **the Champa Kingdom** or the **French Colonial**.
- A rich culture in **architecture, cuisine, languages and fashion**.



HOI AN ANCIENT TOWN



DISTINCTIVE VALUE

established since
the 16th century

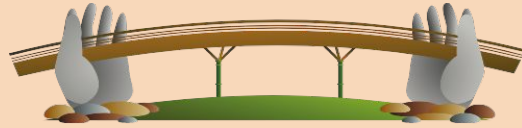
World Heritage Site by
UNESCO (1999)

“Hoi An” means a peaceful
gathering place





BA NA HILLS



- 1,487 m
- 18°C





Da Lat

HEY YOU, COME AND VISIT THIS
LAND OF DREAMS




- **Lam Dong Province** in the Central Highlands of Vietnam
- Surrounded by mountainous areas with a **unique flora system**
- **Sights:** pine woods, flower road, valleys, waterfalls.
- **Climate:** 4 seasons in a day





Domaine de Marie Church



Datanla Waterfall



The First-Second-Third Mainson



Valley of Love Dalat



FUN FACTS:

- Nickname: “City of the Mist”, “City of the Eternal Spring”
- The splendid blending of the Western and the Vietnamese architecture
- Must try: coffee and local food
- You should wander around the city centre but try not to get lost ^^




Lam Vien Square



Dalat College of Pedagogy





- Southern Vietnam includes **2 administrative regions**
- Former **Nam Kỳ Lục Tỉnh (南圻六省)** which means **6 southern provinces in the South**
- **Contributes greatly** to socio-economic development, transportation & national security
- Crucial **transport hub** for adjacent regions and foreign nations



An aerial view of several wooden boats on a body of water, part of the Cai Rang Floating Market. The boats are filled with various goods, including large quantities of green pomelos, bunches of yellow bananas, red starfruits, and pineapples. Some boats also have small food stalls with bowls of orange and white desserts. A person in a blue shirt is visible in one of the boats. A decorative orange floral border frames the central text.

Cai Rang Floating Market



- 2016: National Intangible Cultural Heritage
- Best time to visit: 5-8 am
- The most distinctive feature is “Cây Bẹo”: a bamboo stick which hangs different agricultural goods: carrots, watermelons, onions, cabbages... to invite buyers



A nighttime photograph of the Ho Chi Minh City skyline. The Bitexco Financial Tower is the central focus, illuminated with bright blue and white lights. To its left is a large building with a red and white facade. The city is densely packed with various skyscrapers and buildings, all lit up with different colors of light. The Saigon River is in the foreground, reflecting the city lights. The sky is dark blue.

Live your best life at

THE UNSLEPT CITY

HO CHI MINH CITY



- Also known as **Saigon**
- Largest, most dynamic city of VN
- Named after **President Ho Chi Minh**
- Economic centre & emerging international destination
- Popular landmarks related to **remnants of historical showcases** through its architecture from Chinese & French colonial periods



HISTORICAL IMPLEMENTS




- HCMC is an extraordinary combination of **traditional** and **modern** elements
- Long-lasting, cultural and historical constructions still remain **in the heart** of this city
- The two remarkable structures are **the Saigon Notre-Dame Cathedral** and **the Ben Thanh Market**

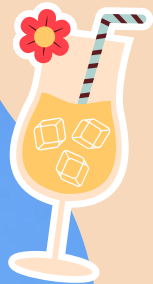




BEN THANH MARKET

- Located in District 1
- Local **handicrafts**, branded goods, **Vietnamese traditional arts** & other **souvenirs**
- Get into **bargains** including lacquer ware, bamboo goods...
- **Eating stalls** inside the market
- At nights, **street vendors** are opened which sell plenty of foods and stuffs





SAIGON NOTRE-DAME CATHEDRAL


- Built in **the late 1880s** by French colonists
- One of the remaining strongholds of Catholicism
- **6 meters** in height
- Distinctive **neo-Romanesque** features
- Also serves as **a religious institution** for the locals




BUI VIEN WALKING STREET

- 10 mins walk from Ben Thanh market
- Entertainment hub for both tourists and local youngsters
- Also known as *Phố Tây (Western St.)* or *International crossroad*
- Flashing neon signs, blasting music
- Boheme Pub, Sahara Beer Club or street vendors





Domgine de Marie
Church





THE END

THANK YOU FOR YOUR ATTENTION
Any Questions ?



★ OUR TEAM ★




Nga My (Nami)



Thuy Van (Vanessa)



Phuong Linh (Hilary)



Quynh Mai (June Akira)



Minh Trang (Tessa)